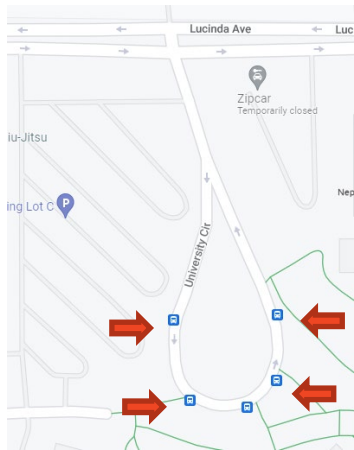

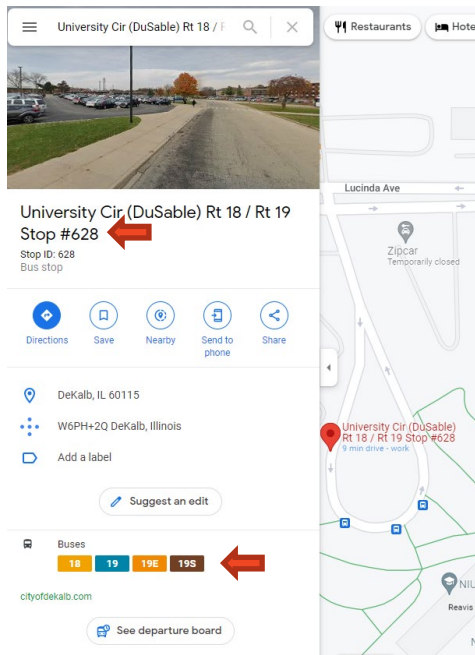


You can also use google maps to find bus stops and route details (example – DuSable turnaround at NIU)



If you click on the bus stop icon  it will show you the stop details including the bus stop # and the routes that are serviced by the stop



If you click on the buses, it will bring up a list of the buses servicing that stop and the approximate time the bus will be at the stop

University Cir (DuSable) Rt 1...		
19	Park 88	8:50 AM
18	Walmart	9:01 AM
18	Walmart	9:31 AM
19	Park 88	9:45 AM
18	Walmart	10:01 AM
18	Walmart	10:31 AM
19	Park 88	10:40 AM
18	Walmart	11:01 AM
18	Walmart	11:31 AM
19	Park 88	11:35 AM
18	Walmart	12:01 PM
19	Park 88	12:30 PM
18	Walmart	12:31 PM
18	Walmart	1:01 PM

You can also try the City of DeKalb bus tracker ETA Spot



Apple Store Play

Google



or on the city of DeKalb website:

<https://dekalbpublic.etaspot.net/>

## Helpful Transit Hints:

How can I plan a trip with the DeKalb city bus in Google Maps?



The process to plan a trip with google maps is relatively easy.

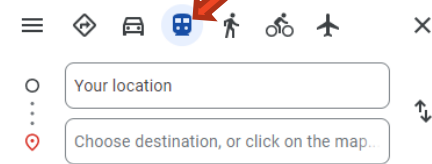
**Step 1:** Open your internet browser

**Step 2:** go to <https://www.google.com/maps/>

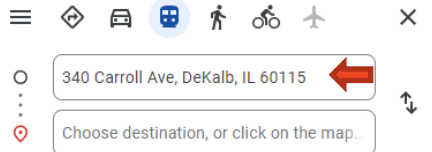
**Step 3:** click on directions icon



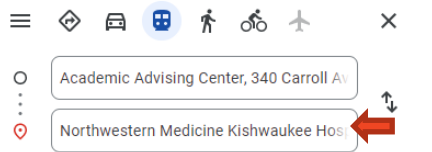
**Step 4:** Choose Transit icon



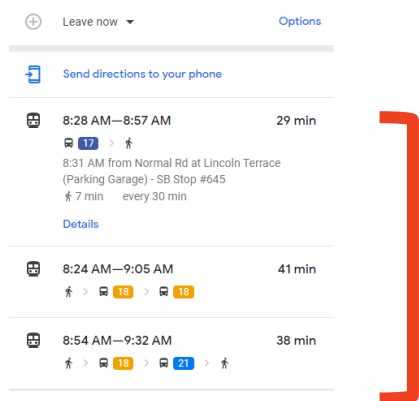
**Step 5:** enter your location



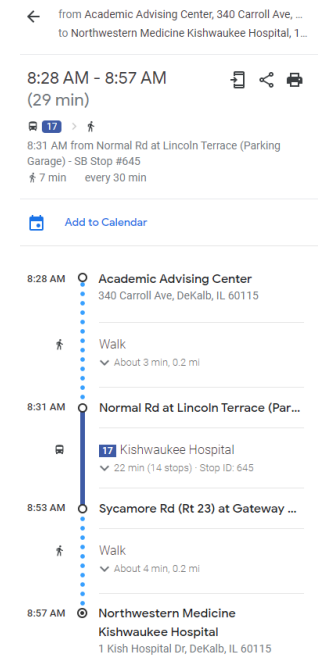
**Step 6:** enter your destination



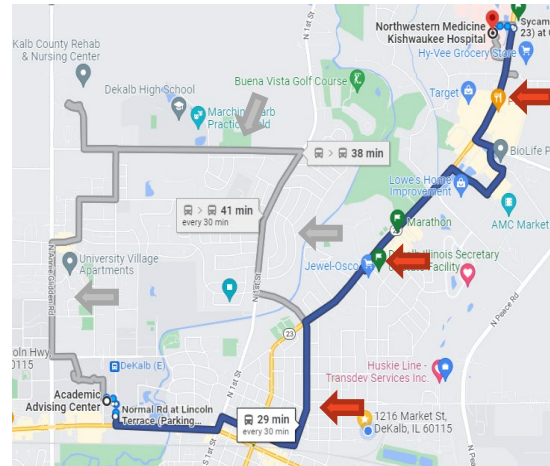
**Step 7:** route options will appear



**Step 8:** You can see the breakout of the route by clicking on “Details”

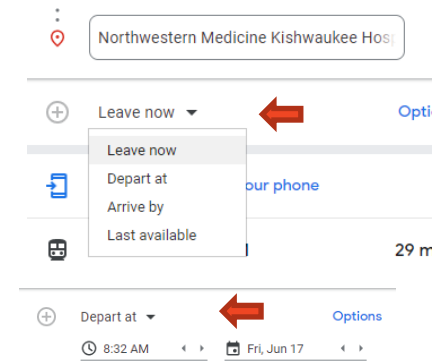


Google maps will also show the route details on the map



And it shows the rest of the whole route in grey

**Step 9:** You can choose the date/time you wish to take your trip by clicking on “Leave now”



**Step 10:** You can also get click on “Options” to make choices that make your trip easier

